

Dajia District

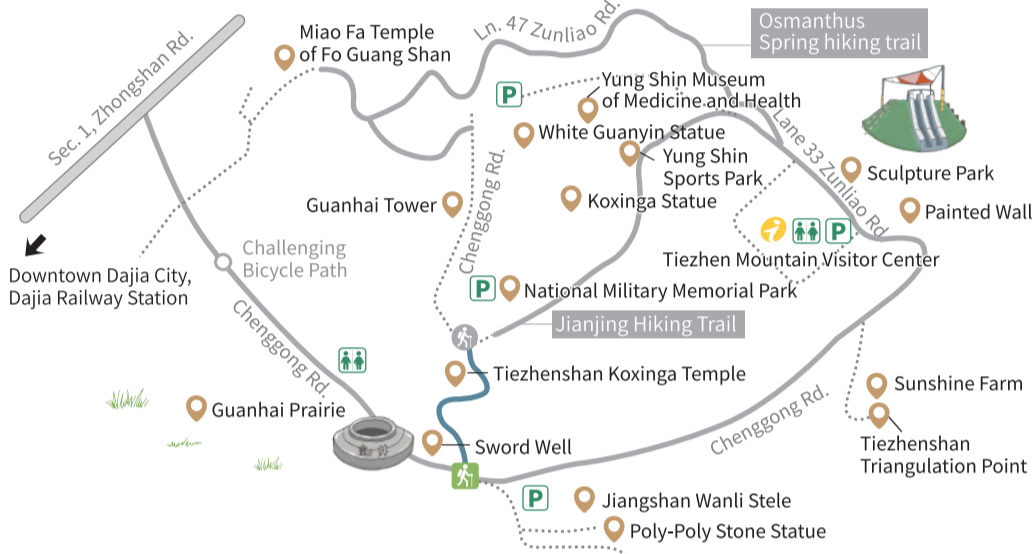


Tiezhen Mountain Scenic Area Trail

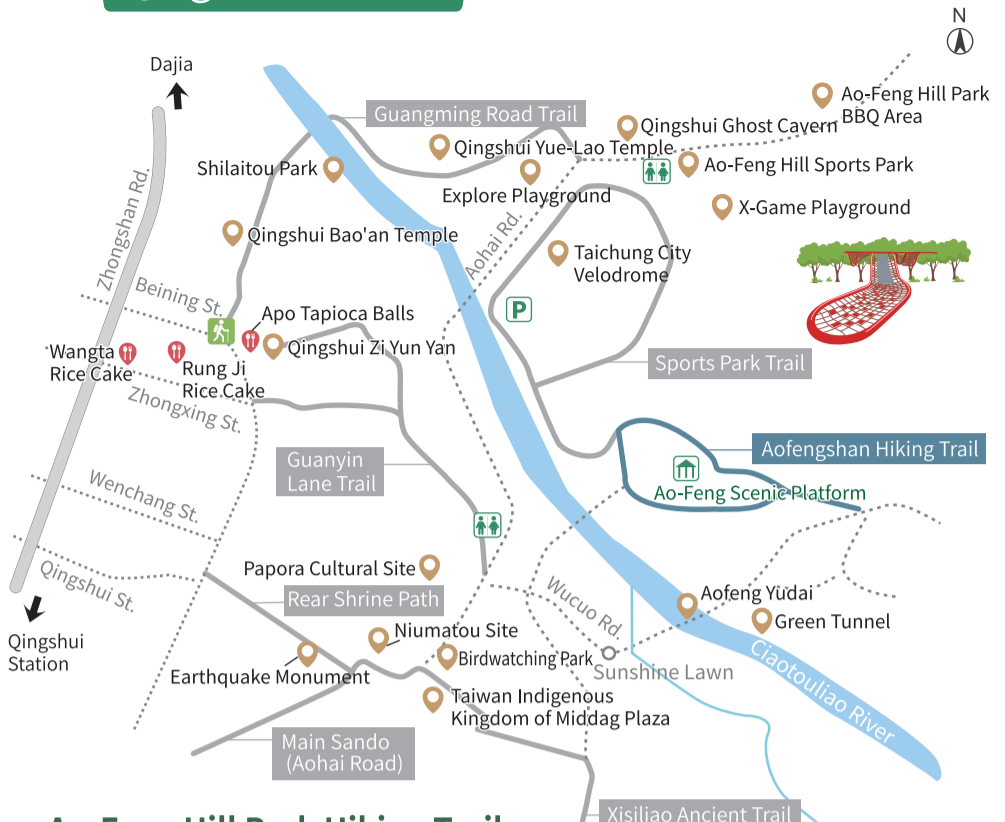
Parent-child
Height 120-193m
Length 0.6km (Including Chengong Road, about 3.3 kilometers)
Distance 1hr



The trail is surrounded by greenery, and the view from the high places is vast. The beautiful sunset scenery is famous far and wide.



Qingshui District



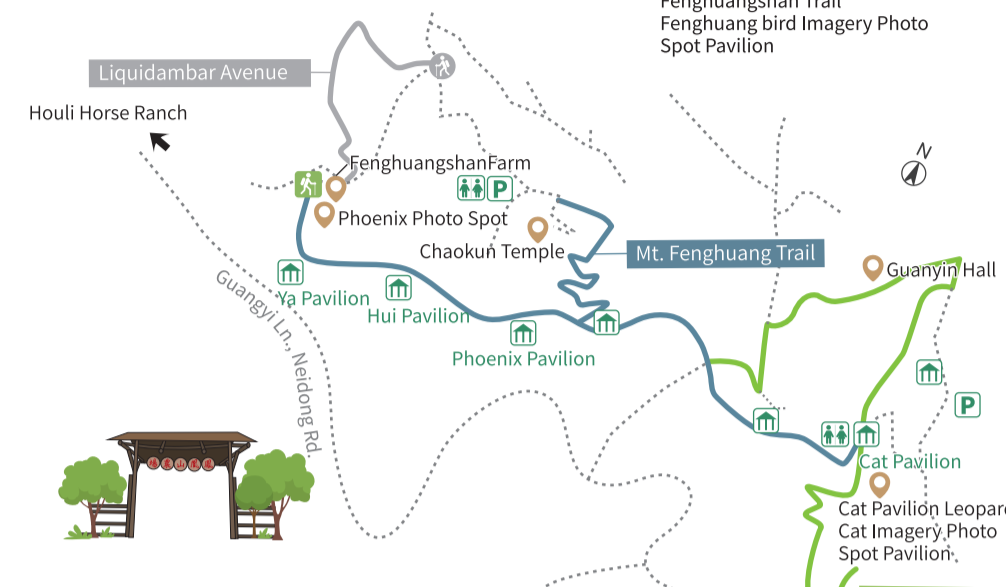
Ao-Feng Hill Park Hiking Trail

Recreational
Length 0.65km
Height 140-90m
Distance 30min

The Ao-Feng Scenic Platform which connected to the trail is the most famous landmark in Ao-Feng Hill Park and is the best place to enjoy the sunset, distant sea view, and night scene.



Houli District



Mt. Fenghuang / Mt. Guanyin Trail

Parent-child **Recreational**
Height 320-496m
Length 1.6km / Mt. Fenghuang, 1.9km / Mt. Guanyin
Distance 1hr Each

Along the route, there are fruit trees and bamboo groves, and the environment is serene. There are also installations for tourists to check in and take snapshots, such as phoenix and leopard cat imagery. The adjacent Guanyin Mountain is Houli's highest peak, and the highest point, Maozhan Pavilion, offers a panoramic view of Yuemei Mountain.



Shigang District

Tiaowu Historic Trail and Jiufang Village Trail

Recreational
Length 4km
Height 298-455m
Distance 2hr

A century-old trail that passes by the Wufulinmen Trees. From the highest point, you can overlook the Shigang Dam.



Dianhuozun Ecological Trail

Parent-child
Length 2.5km
Height 344-378m
Distance 1.5hr

Walking along the Babao Canal, near the Tiaowu Historic Trail and Jiufang Village Trail. The trail is gentle and densely shaded by trees, taking visitors directly to the Tuniu Hakka Cultural Hall and Lovers' Wood Bridge.

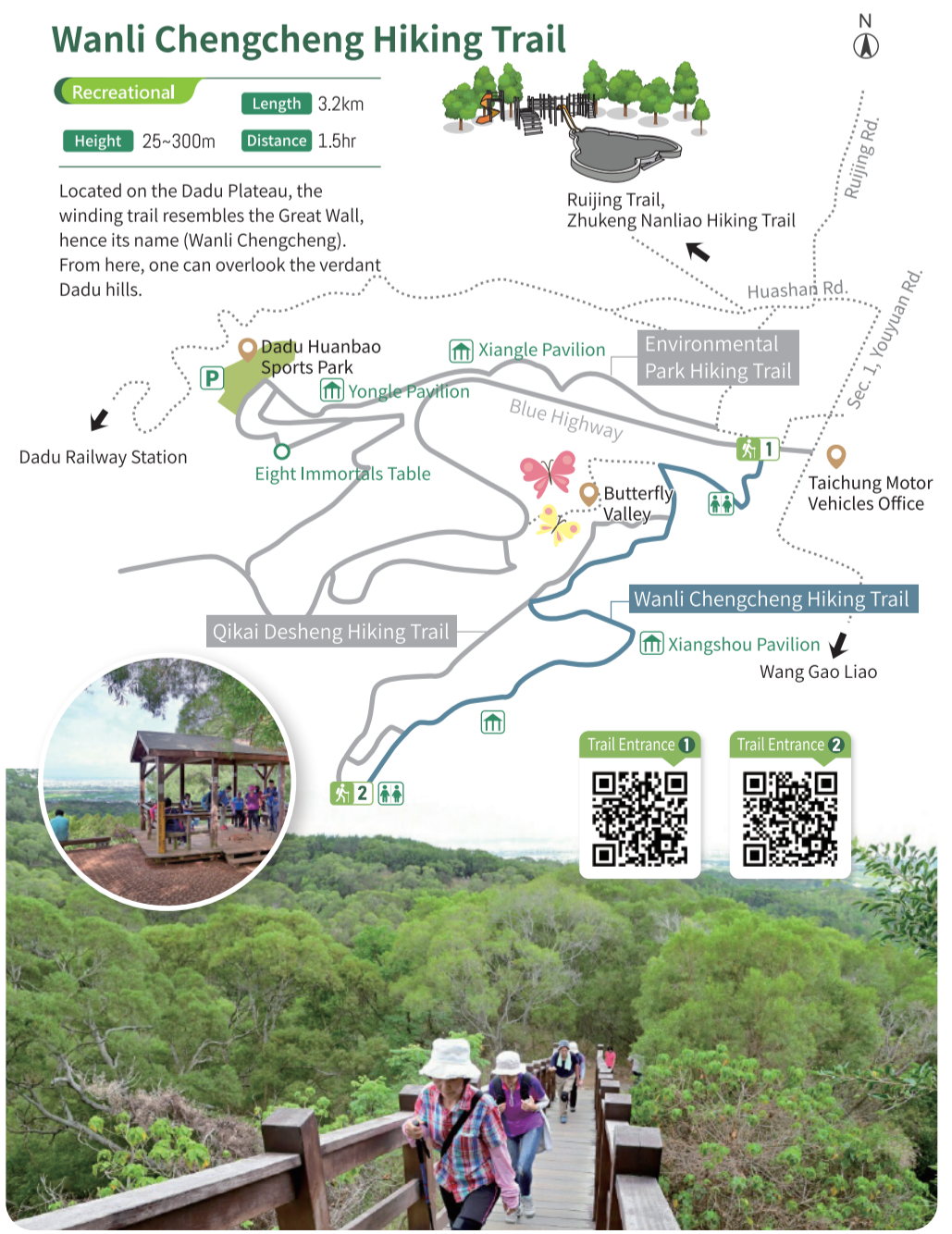


Dadu District

Wanli Chengcheng Hiking Trail

Recreational
Length 3.2km
Height 25-300m
Distance 1.5hr

Located on the Dadu Plateau, the winding trail resembles the Great Wall, hence its name (Wanli Chengcheng). From here, one can overlook the verdant Dadu hills.



Wuri District



Zhi Gao Zun Walking Trail / Xuelian Hiking Trail

Parent-child
Length 3km
Height 39-139m
Distance 2hr

The Zhi Gao Zun Walking Trail follows the irrigation canal and features unique aerial walkways and a large banyan tree with intertwined roots. It connects to the Xuelian Trail, leading up the "Haohanpo (Hero's Slope)" providing a 180-degree view of Wuri and Dadu cityscapes, and the opportunity to enjoy the sunset and golden silvergrass.



Tanzi District, Fengyuan District

Xintian Hiking Trail

Recreational **Experienced**
Height 180-495m
Length 2.9km
Distance 2hr

The winding trail is built according to the terrain of the mountainside, and from the Eagle-watching platform at the highest point, you can overlook downtown Fengyuan City.



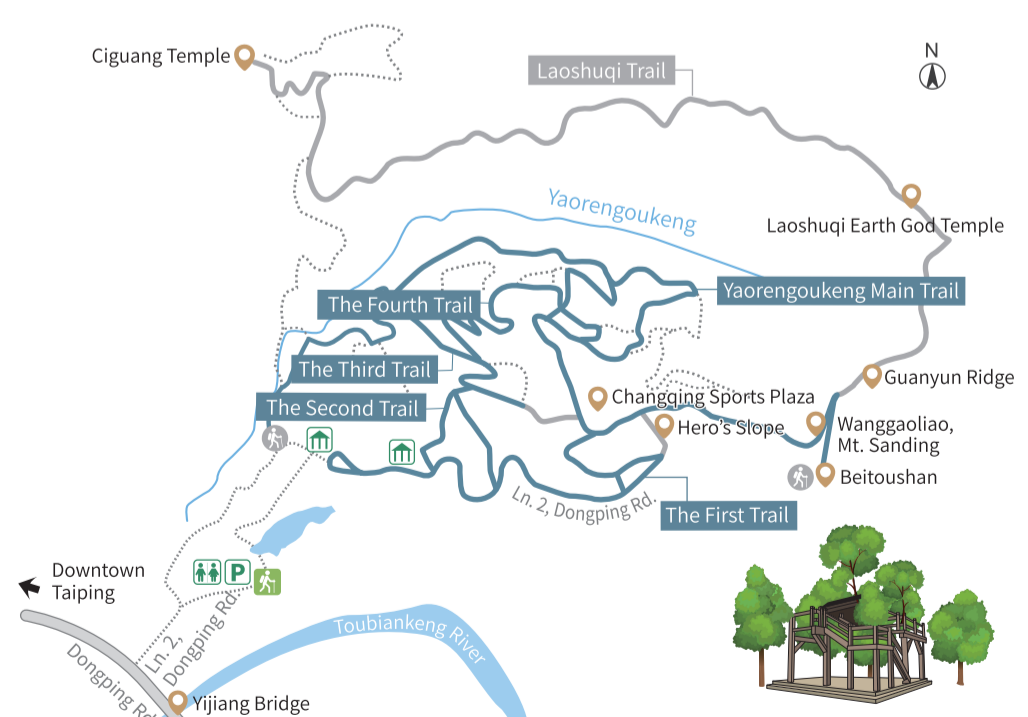
Gonglaoping Wugongqi Hiking Trail

Recreational
Length 0.6km
Height 290-420m
Distance 25min

The location of the trail, Wugongqi, is also named Centipede Ridge due to its winding path, with many observation decks along the way. Gonglaoping Park boasts a breathtaking night view worth millions of dollars.



Taiping District



Yaorengoukeng Hiking Trail

Recreational
Length 3.3km
Height 145-480m
Distance 1.5hr

A circular trail along which various insects and plants can be observed. Upon reaching the top, one can overlook the winding view of the Toubiankeng River.